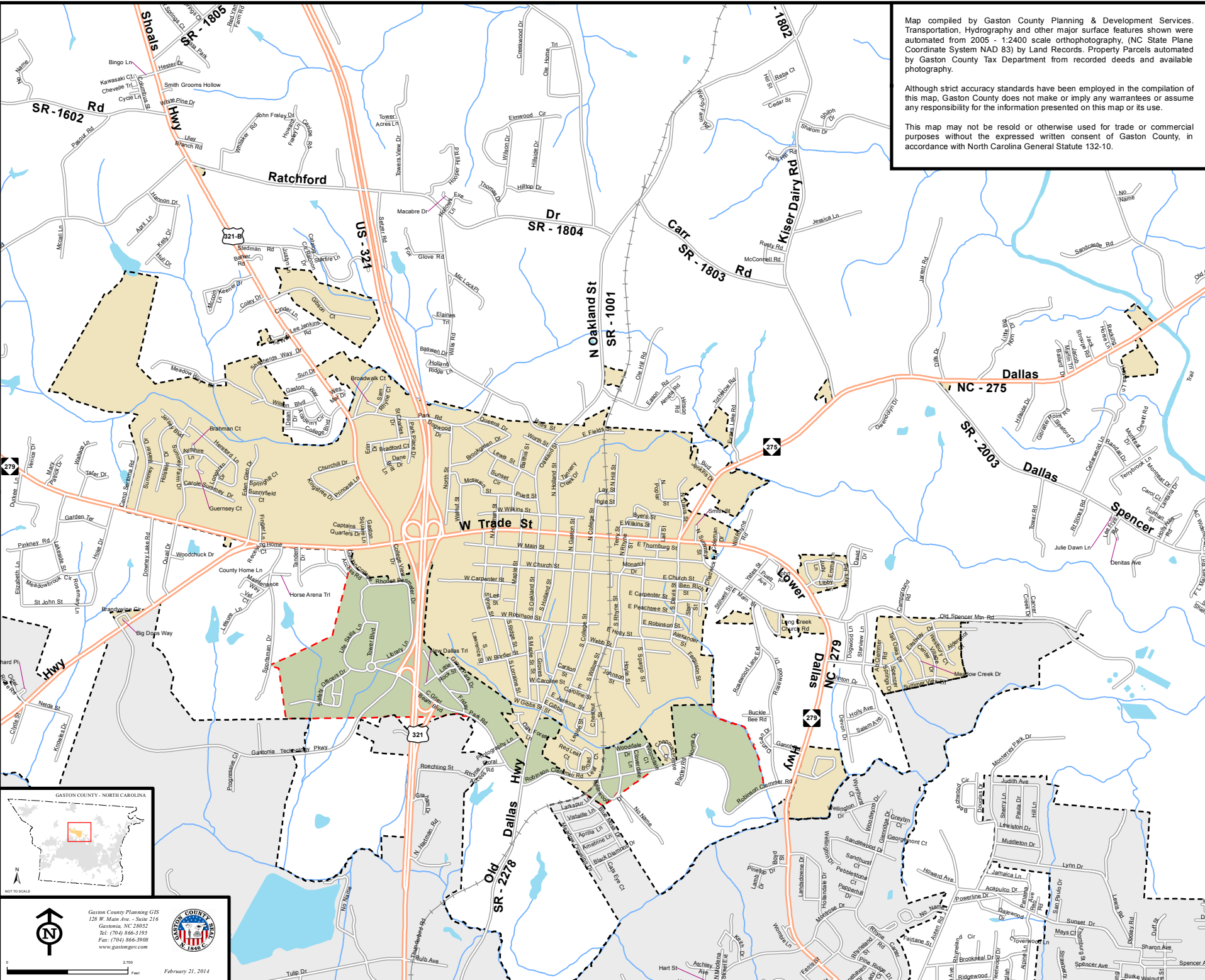


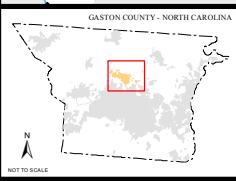
TOWN OF DALLAS, N.C.




Map compiled by Gaston County Planning & Development Services. Transportation, Hydrography and other major surface features shown were automated from 2005 - 1:2400 scale orthophotography, (NC State Plane Coordinate System NAD 83) by Land Records. Property Parcels automated by Gaston County Tax Department from recorded deeds and available photography.

Although strict accuracy standards have been employed in the compilation of this map, Gaston County does not make or imply any warranties or assume any responsibility for the information presented on this map or its use.

This map may not be resold or otherwise used for trade or commercial purposes without the expressed written consent of Gaston County, in accordance with North Carolina General Statute 132-10.



NOT TO SCALE



 Gaston County Planning GIS
 128 W. Main Ave. - Suite 216
 Gastonia, NC 28852
 Tel: (704) 866-3195
 Fax: (704) 866-3908
 www.gaston.com



February 21, 2014